




# ANNEX B

- PHOTOGRAPHS



**VALPARAISO**




**THE SITE**



# Structure of Roof and Cover

Before of the sinister



After the sinister





# PHOTOGRAPHS BEFORE THE FIRE



Handwritten text on a sign, possibly a notice or advertisement, located on the right side of the image. The text is partially obscured and difficult to read, but appears to be in a local language.






























# PHOTOGRAPHS AFTER THE FIRE













Photo N°1 : Bell tower of the Building located in the intersection of the streets





Photo N° 2: Bell tower of the Building located in the intersection of the streets Santiago Severín with Santo Domingo observed from the interior of the Building







Photo N° 3: Fire wall building leaned by street Santiago Severín.



Photo N° 4 Present situation of the inner structure of the Building.



Photo N° 5 Present situation of the inner structure of the Building....



**Foto N° 6.** Beam Metallic Lintel, in vain of doors and windows  
Analysis Fire walls. The Severín building has two fire walls, one leaned to a structure by street Santiago Severín, which also was destroyed in the fire and other that it gives towards Santo Domingo street where at the moment inhabited constructions exist. The fire walls are of masonry and they are in good state as it is possible to be appreciated in the following photography's.



**Foto N° 7:** Wall semidetached fire wall to property by street Santiago Severín observed since the interior of the other property.



**Foto N° 8:** Image of present state of tabiquería interior of wood with bricklaying of bricks.  
Image of present state of tabiquería interior of wood with bricklaying of bricks





Foto N° 9: Present state image of tabiquería interior

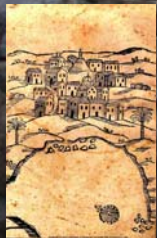


Foto N° 10: Present state image of tabiquería interior

# PHOTOGRAPHS OF THE ENVIRONMENT






































MATRIZ CHURCH

